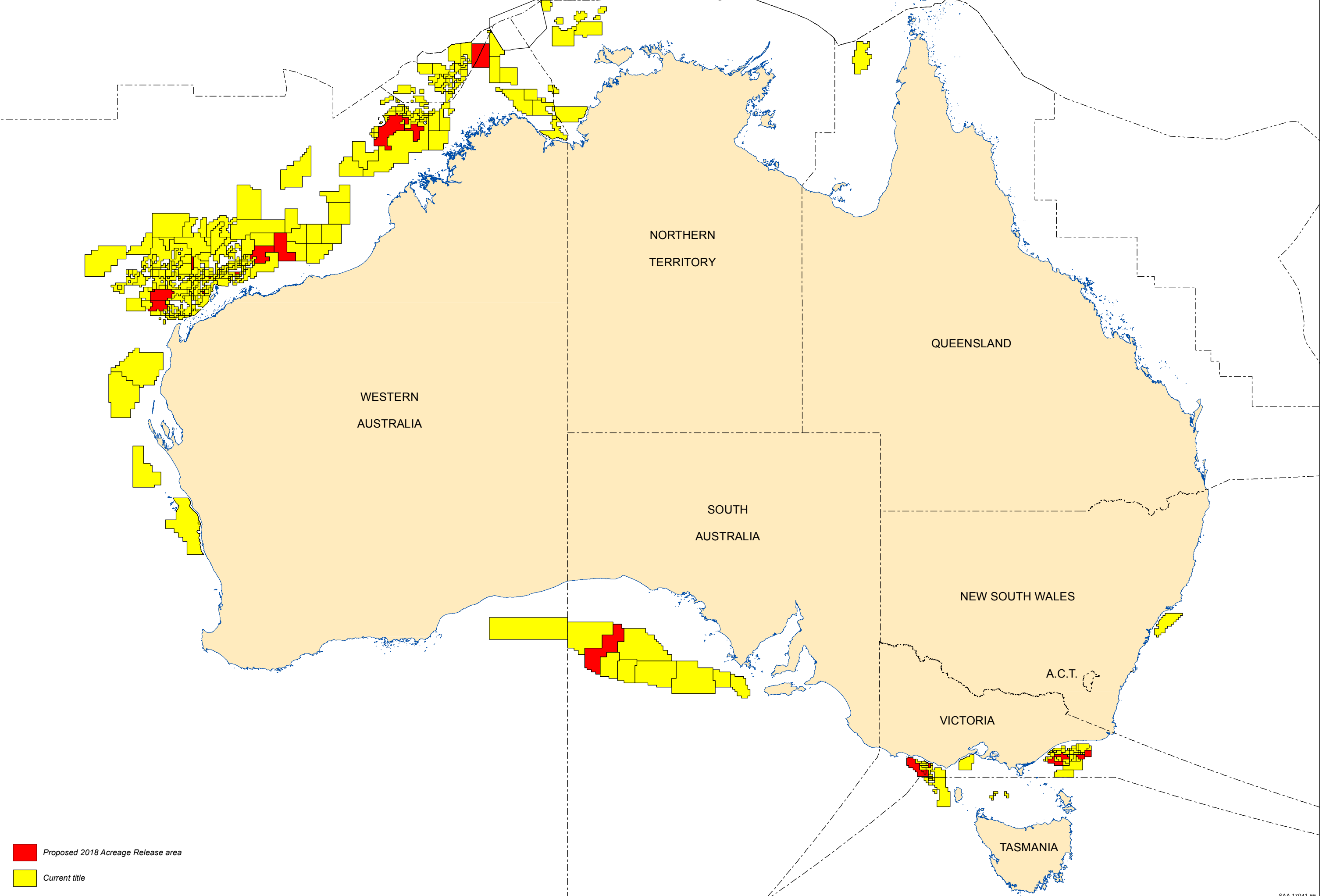
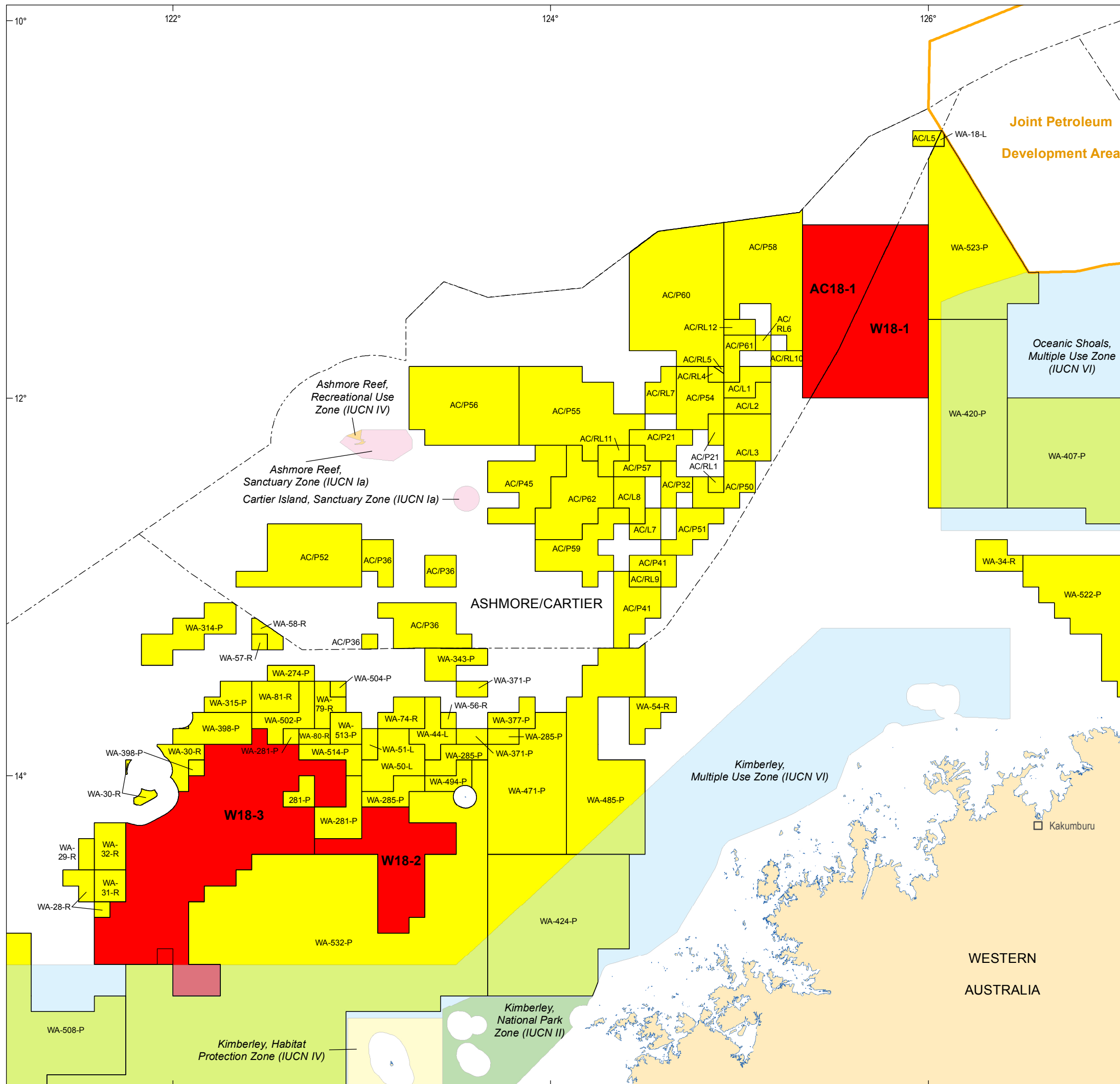


2018 Offshore Petroleum Exploration Acreage Release - proposed areas

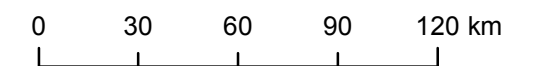




Australian Government
**Department of Industry,
Innovation and Science**
Geoscience Australia

**Proposed 2018 Offshore Petroleum
Acreage Release Areas
Bonaparte and Browse Basins**

**Territory of Ashmore & Cartier
Islands and Western Australia**



GEOGRAPHIC PROJECTION
Geocentric Datum of Australia
14/12/2017

Legend

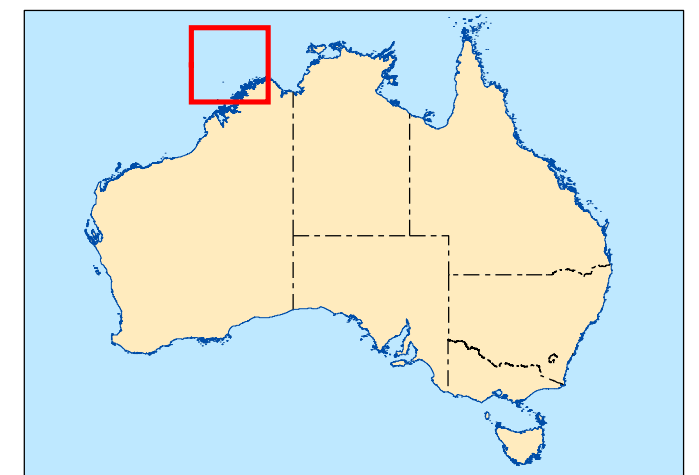
Petroleum Titles

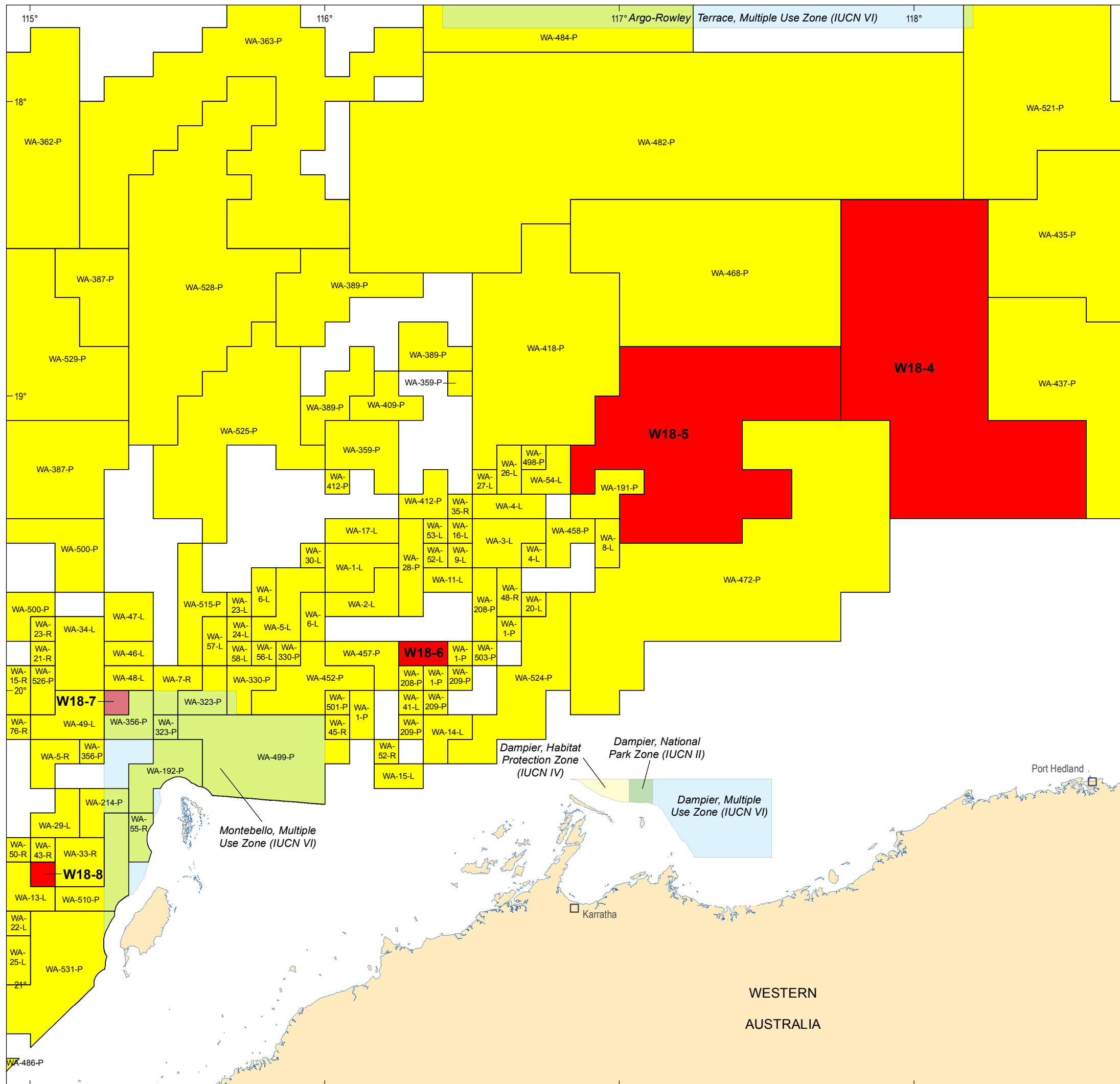
- Proposed 2018 Acreage Release area
- Current title
- Scheduled Area boundary (OPGSA 2006)

Draft Australian Marine Parks*

- Sanctuary Zone (IUCN Ia)
- National Park Zone (IUCN II)
- Recreational Use Zone (IUCN IV)
- Habitat Protection Zone (IUCN IV)
- Multiple Use Zone (IUCN VI)

*zoning as published in draft management plans
– subject to change

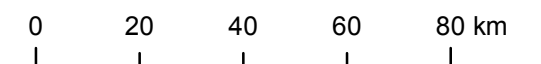




Australian Government
**Department of Industry,
Innovation and Science**
Geoscience Australia

**Proposed 2018 Offshore Petroleum
Acreage Release Areas
Carnarvon Basin**

Western Australia



GEOGRAPHIC PROJECTION
Geocentric Datum of Australia
14/12/2017

Legend

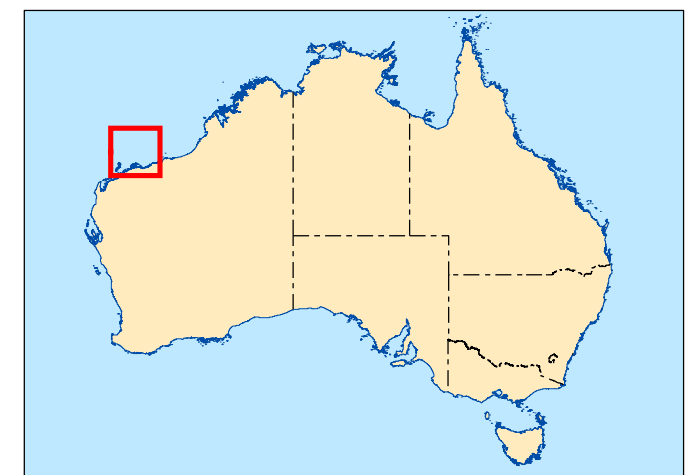
Petroleum Titles

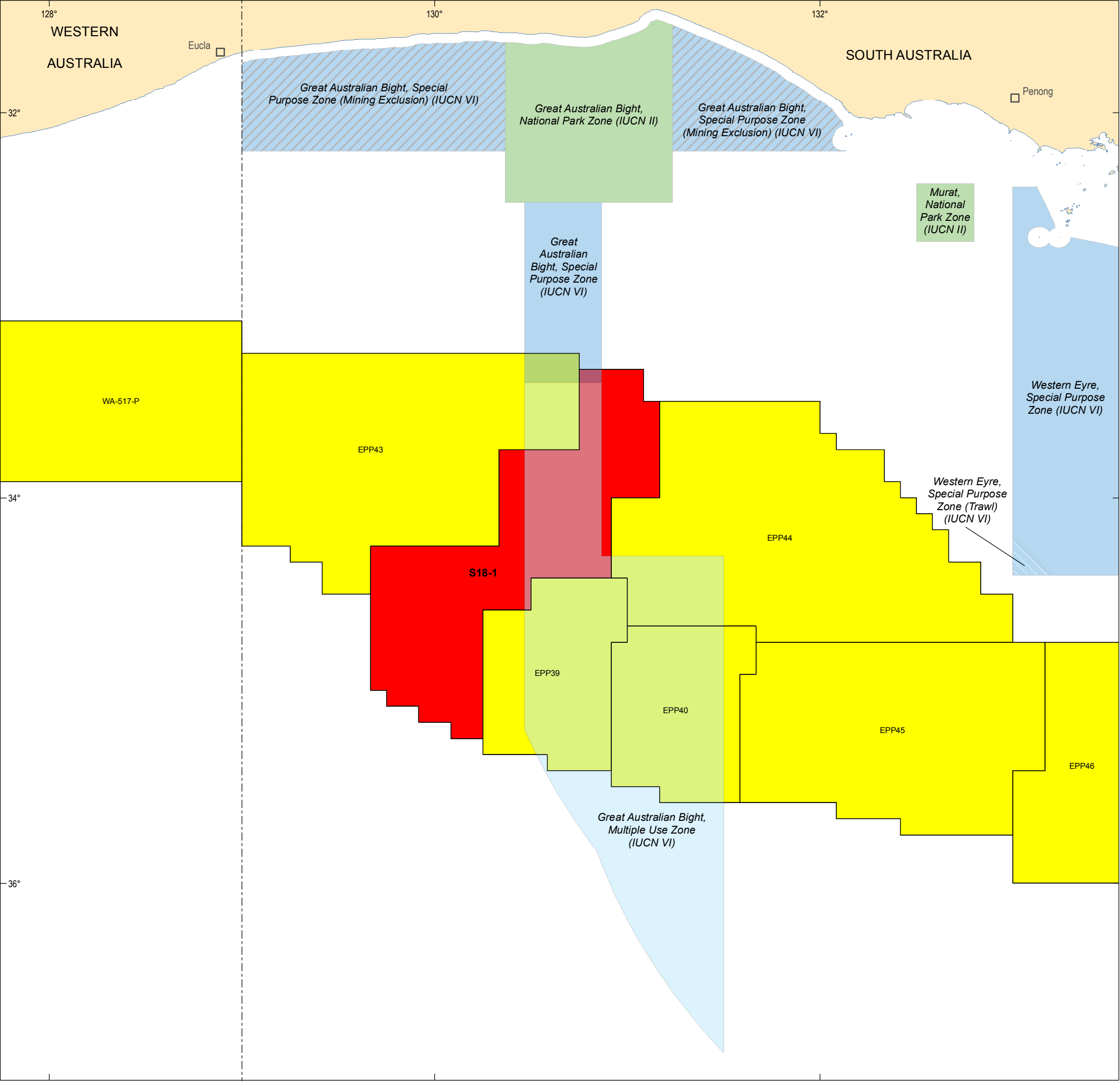
- Proposed 2018 Acreage Release area
- Current title
- Scheduled Area boundary (OPGSA 2006)

Draft Australian Marine Parks*

- National Park Zone (IUCN II)
- Habitat Protection Zone (IUCN IV)
- Multiple Use Zone (IUCN VI)

*zoning as published in draft management plans
– subject to change

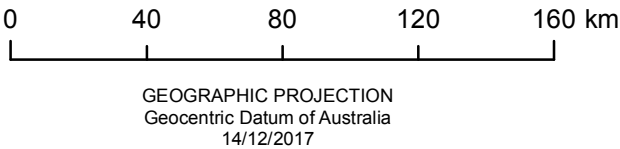




Australian Government
**Department of Industry,
Innovation and Science**
Geoscience Australia

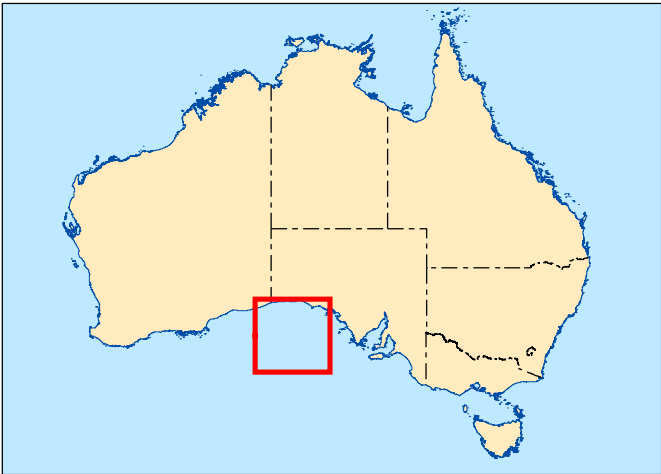
**Proposed 2018 Offshore Petroleum
Acreage Release Areas
Bight Basin**

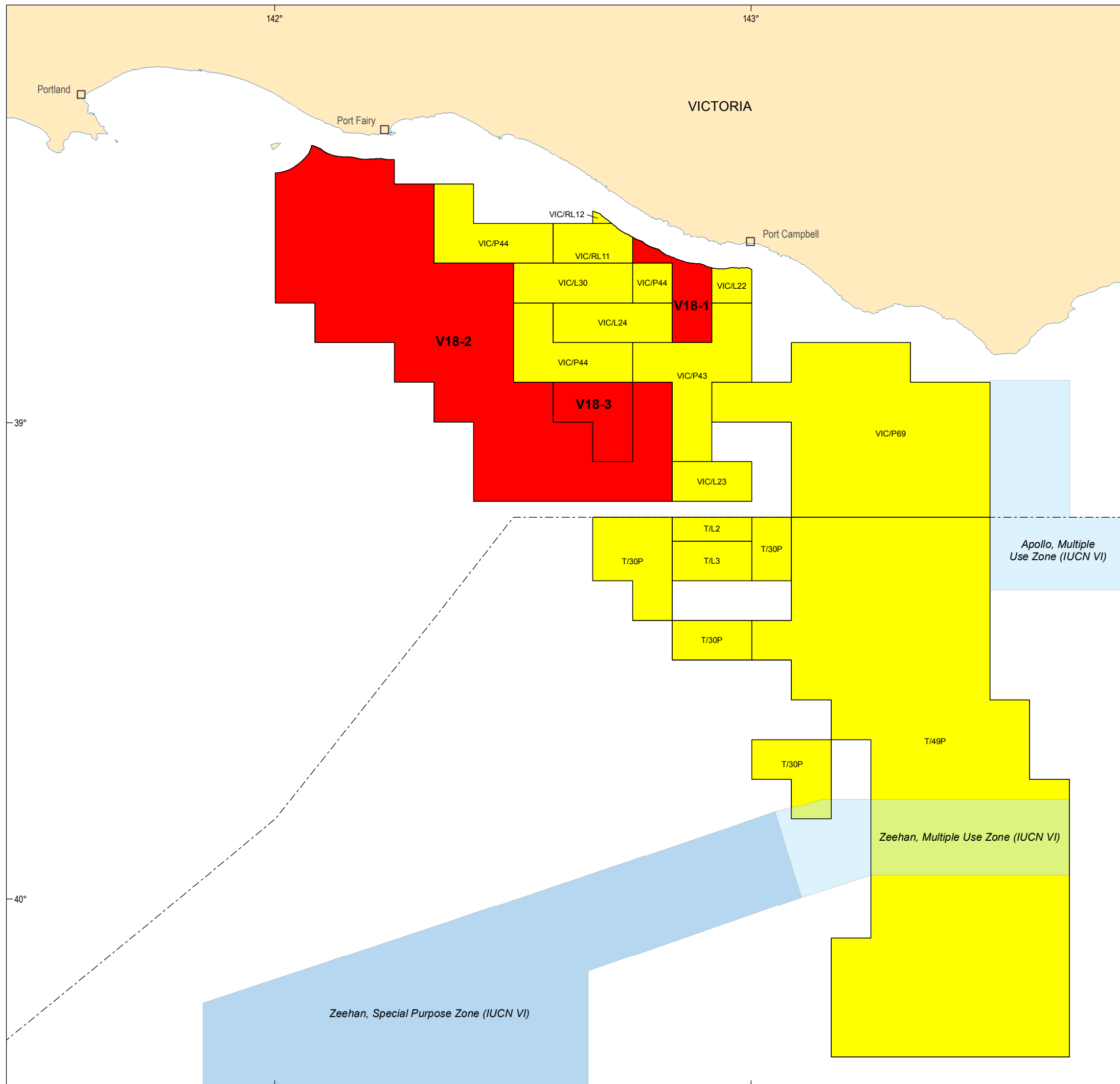
South Australia



Legend

- | | |
|--------------------------------------|---|
| Petroleum Titles | Draft Australian Marine Parks* |
| Proposed 2018 Acreage Release area | National Park Zone (IUCN II) |
| Current title | Multiple Use Zone (IUCN VI) |
| Scheduled Area boundary (OPGSA 2006) | Special Purpose Zone (IUCN VI) |
| | Special Purpose Zone (Mining Exclusion) (IUCN VI) |
- *zoning as published in draft management plans
– subject to change

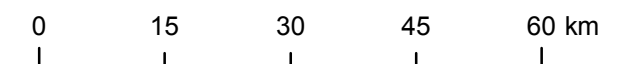




Australian Government
**Department of Industry,
Innovation and Science**
Geoscience Australia

**Proposed 2018 Offshore Petroleum
Acreage Release Areas
Otway Basin**

Victoria



GEOGRAPHIC PROJECTION
Geocentric Datum of Australia
14/12/2017

Legend

Petroleum Titles

Proposed 2018 Acreage Release area

Current title

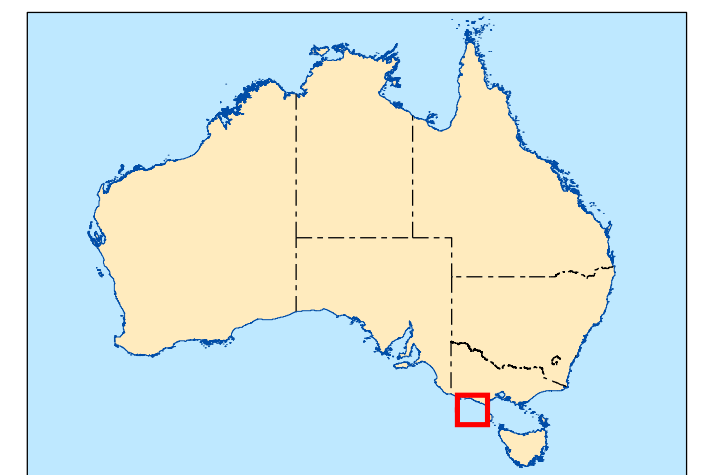
Scheduled Area boundary (OPGSA 2006)

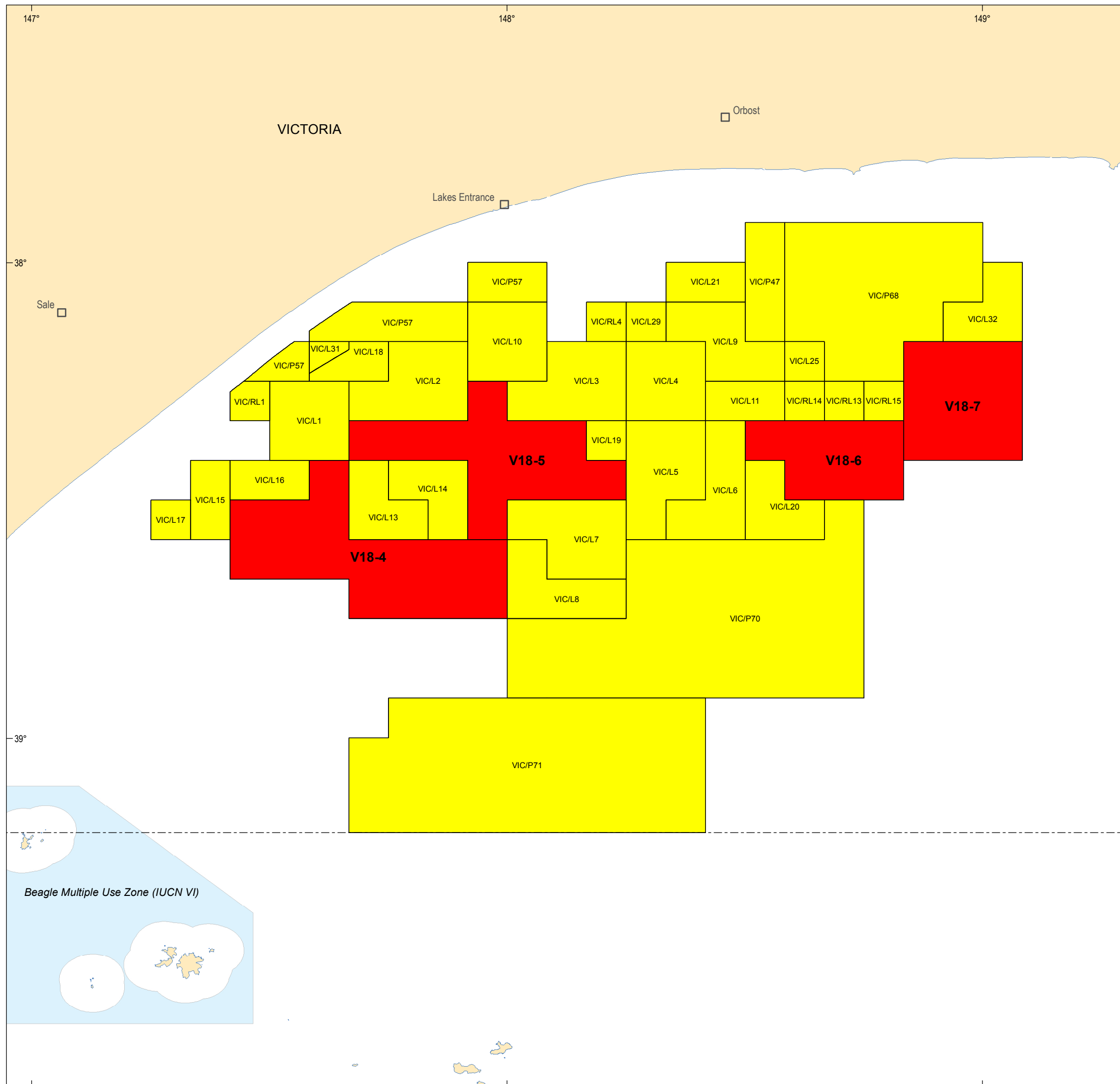
Draft Australian Marine Parks*

Multiple Use Zone (IUCN VI)

Special Purpose Zone (IUCN VI)

*zoning as published in draft management plans
– subject to change

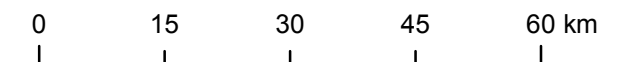




Australian Government
**Department of Industry,
Innovation and Science**
Geoscience Australia

**Proposed 2018 Offshore Petroleum
Acreage Release Areas
Gippsland Basin**

Victoria



GEOGRAPHIC PROJECTION
Geocentric Datum of Australia
14/12/2017

Legend

Petroleum Titles

Proposed 2018 Acreage Release area

Current title

Scheduled Area boundary (OPGSA 2006)

Draft Australian Marine Parks*

Multiple Use Zone (IUCN VI)

*zoning as published in draft management plans
– subject to change

